



Charles H. Bronson
Commissioner

Charlie Crist
Governor

Craig Fugate
State Coordinating Officer

Incident Situation Report
May 17, 2007 at 1030 ET

Weather (Meteorology):

Rain: North Florida Peninsula / Florida Panhandle: Scattered showers and thunderstorms are expected to develop across the North Florida Peninsula Central Florida Peninsula: Scattered showers are expected. South Florida: Scattered showers are expected.
Lightning: North Florida Peninsula / Florida Panhandle: Occasional lightning strikes. Central Florida: Chance of lightning. South Florida: Chance of lightning. **Wind:** North Florida Peninsula / Florida Panhandle: Winds remain behind the cold front will surge from the north today between 10 and 15mph. Central Florida Peninsula: 5 and 15 mph. South Florida: 5 to 15 mph.

Wildland Fire Activity: (Division of Forestry) (5/16/07)

Currently Active:

Number of Counties: 52 (9 counties with over 100 acres)
Number of wildfires: 192
Number of acres: 186,297
Year to Date Activity: (January 1- May 15, 2007)
Number of wildfires: 2,393
Number of acres: 344,650

Confirmed Fatalities/Injuries (FDLE and ESF 16):

None at this time

Wildland Firefighter Fatalities/Injuries (DOF):

Injuries: (4 minor) **Fatalities:** (0)

Road Closures (DOT) (3):

Columbia County: US-441 from I-10 to SR-6
Baker County: SR 2 – Baxter (WB) to GA state line
1-10 WB from US 90 MM324 – MM 283 in Live Oak
CR 250 from Taylor to Lake City - Residents

Subject to Frequent Closures

I-75 from GA/FL Border to Lake City
I-10 from Live Oak to Sanderson
90 from Live Oak to Sanderson

Damages/Impacted (Plans Section/Situation Unit):

Total Affected Homes: (25)

Minor: (13) Walton County- 13 homes
Major: (6) Walton County- 5 homes
Bradford County- 1 home
Destroyed: (6) Collier County- 3 homes
Walton County- 3 homes
Businesses: (0)
Public Structures: (1)
Columbia County-1

Emergency Management Assistance Compact:

(Out of state Resources)

Georgia:
(1) Black Hawk helicopter
(4) Personnel
South Carolina:
(2) Black Hawk helicopters
(8) Personnel

County EOC Activations (3)

Partial: Columbia, Hamilton, Suwannee

County Evacuations (1)

Columbia County: *Mandatory* SR 441 east side North of I-10, west Side North of CR-246 (Lassie Black St.) to FL/GA line. 180 homes with 750 residents.

Shelters (ESF 6 and ESF 8): (2)

Columbia: 1 Shelter (2)

Burn Bans by County (Division of Forestry): (34)

Alachua, Baker, Bay, Bradford, Citrus, Clay, Columbia, Escambia, Flagler, Franklin, Glades, Gulf, Hendry, Hernando, Holmes, Lafayette, Lake, Lee, Marion, Martin, Nassau, Okaloosa, Okeechobee, Palm Beach, Pasco, Polk, Putnam, Santa Rosa, Seminole, Sumter, St. Lucie, Taylor, Union, Volusia

Deployed Resources (FDLE and ESF 16):

State Resources

Personnel: (1078)

Division of Forestry (DOF): (608)
Other Agencies: (103)
United States Forest Service: (150)
Florida National Guard (ESF 13): (152)
Law Enforcement Officers (ESF 16): (52)
SERT Liaisons (OPS Support): (7)
Incident Management Team: (6)

Equipment:

Division of Forestry Air:

(1) Type II Huey rotor-wing helicopter; (1) Type III Chinook helicopter; (17) fixed-wing aircraft

Division of Forestry Ground:

Dozers: Type I (1); Type II (10); Type III (52)

Engines: Type VI (55); Water Tender (13)

State of Florida

9000 gal fuel truck, 5000 gal water tanker, 2 pick-up trucks, 34 Variable Message Boards (VMB), Emergency Deployable Interoperable Communications Systems

Florida National Guard:

(2) Black Hawks
(1) Firehawk
(1) Chinook

U.S. Forest Service:

(3) P-3 large air tankers; (2) P-2 large air tankers; (3) King Air fixed-wing aircraft; (2) Type I rotor-wing helicopters; (2) Type II rotor-wing helicopters

Local Resources

Fire Rescue Resources (ESF 4/9):

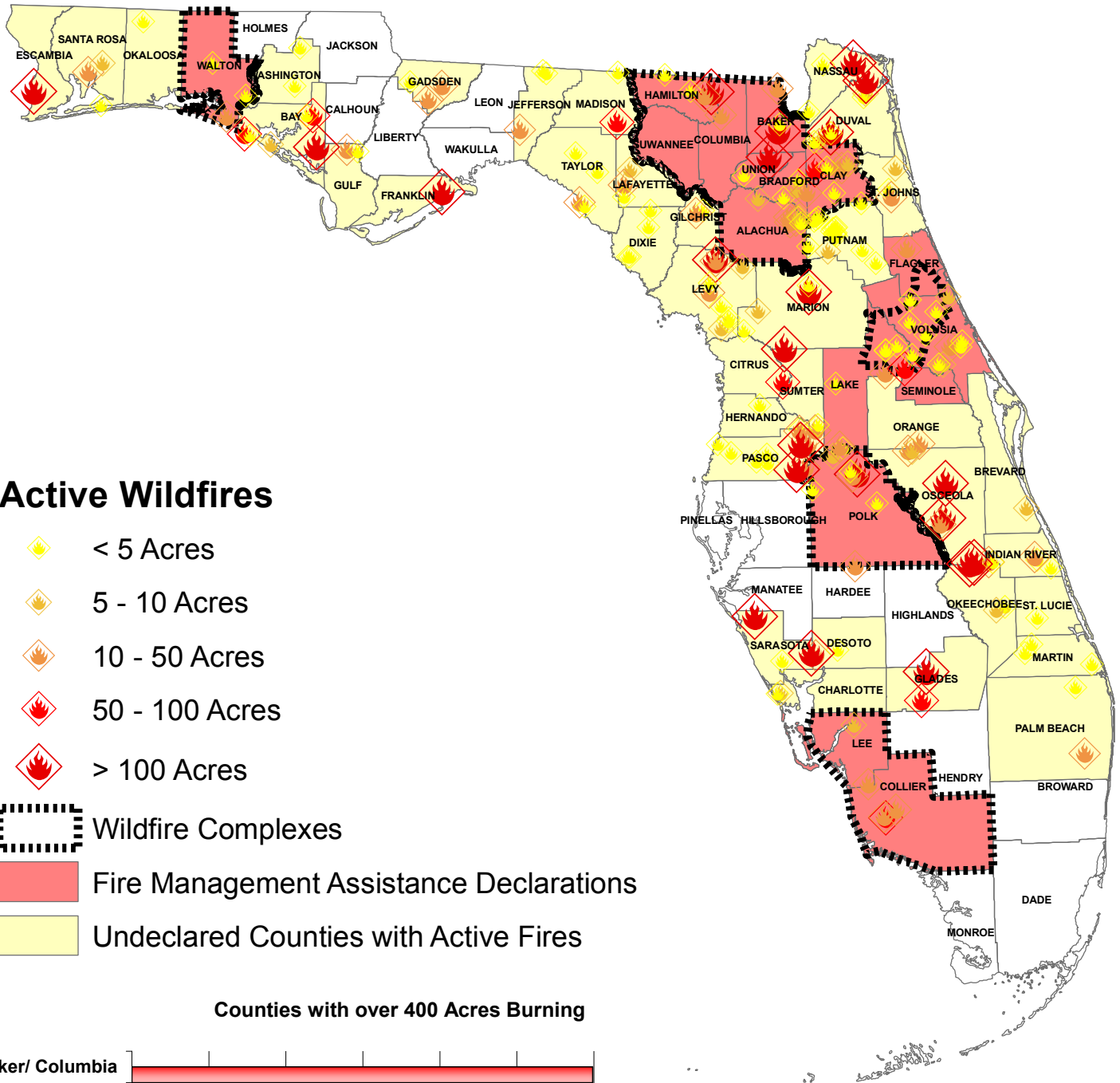
Personnel (400); Fire apparatus (125)
7 Fire Rescue Strike Teams with 5 companies each

Planning Resources (Plans):






GIS specialist from Santa Rosa (1)

Fire Management Assistance Program Declarations:

2684-FM-FL Big Pine: (Polk)
2687-FM-FL DeLand Complex: (Flagler, Lake, Seminole, Volusia)
2689-FM-FL Suwannee Complex: (Alachua, Baker, Bradford, Clay, Columbia, Hamilton, Suwannee, Union)
2690-FM-FL Black Creek/South Walton: (Walton)
2692-FM-FL Caloosahatchee Complex: (Collier, Lee)



Active Wildfires

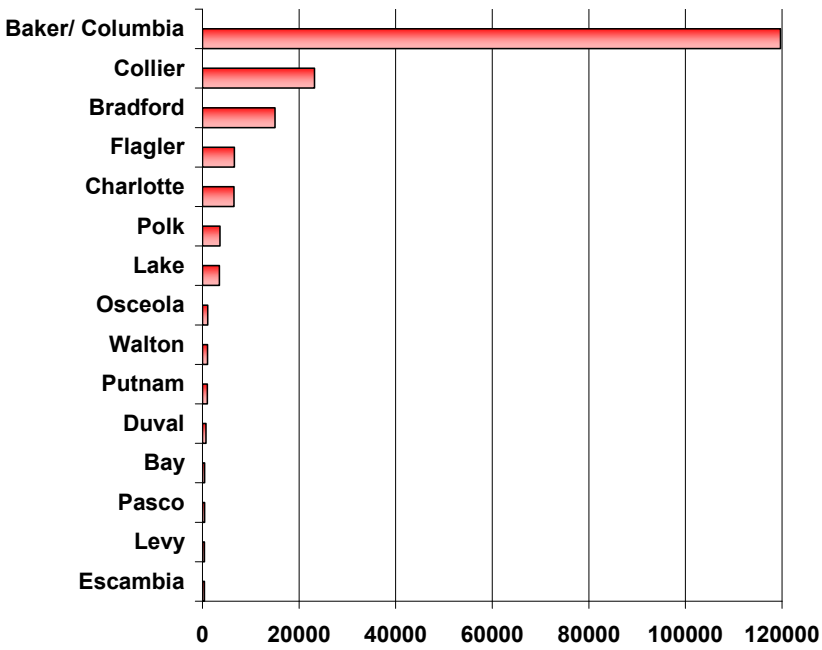
-  < 5 Acres
-  5 - 10 Acres
-  10 - 50 Acres
-  50 - 100 Acres
-  > 100 Acres

 Wildfire Complexes

 Fire Management Assistance Declarations

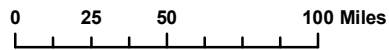
 Undeclared Counties with Active Fires

Counties with over 400 Acres Burning



Active Wildfires

05/16/07



DISCLAIMER: Map is intended as reference only. No warranty for accuracy provided. Map produced by Florida Division of Emergency Management using data provided by Florida Division of Forestry.