



**Charles H. Bronson**  
Commissioner



**Charlie Crist**  
Governor



**Craig Fugate**  
State Coordinating Officer

**Incident Situation Report**  
May 16, 2007 at 1030 ET

**Weather (Meteorology):**

**Rain:** North Florida Peninsula / Florida Panhandle: Isolated showers may develop this afternoon. Suwannee Valley will remain dry until tonight. Central Florida Peninsula: Scattered showers and thunderstorms expected. South Florida: Heavy rainfall. **Lightning:** South Florida: Frequent lightning strikes. **Wind:** North Florida Peninsula / Florida Panhandle: Winds have shifted to the southeast and are very light, blowing between 0 and 5mph. Central Florida Peninsula: 5 and 10 mph. South Florida: 15mph winds.

**Wildland Fire Activity: (Division of Forestry) (5/16/07)**

**Currently Active:**

Number of Counties: 52  
Number of wildfires: 203  
Number of acres: 176,811

**Year to Date Activity:** (January 1- May 15, 2007)

Number of wildfires: 2,375  
Number of acres: 334, 756

**Shelters (ESF 6 and ESF 8): (1)**

Columbia County-1 shelter, 1 person

**Burn Bans by County (Division of Forestry): (28)**

Alachua, Baker, Bradford, Citrus, Clay, Columbia, Escambia, Flagler, Hendry, Hernando, Lafayette, Lake, Lee, Marion, Martin, Nassau, Okaloosa, Okeechobee, Palm Beach, Pasco, Polk, Putnam, Santa Rosa, Seminole, Sumter, St. Lucie, Union, Volusia

**Confirmed Fatalities/Injuries (FDLE and ESF 16):**

None at this time

**Wildland Firefighter Fatalities/Injuries (DOF):**

**Injuries:** (4 minor)                      **Fatalities:** (0)

**Road Closures (DOT) (3):**

**Baker County:** SR-2 West to GA state line  
CR-250 from Taylor to Lake City  
**Columbia County:** US-441 from I-10 to SR-6  
**Escambia County:** Hurst Hammock Rd. (*residents only*)  
**Subject to Frequent Closures**  
I-75 from GA/FL Border to Lake City  
I-10 from Live Oak to Sanderson

**Damages/Impacted (Plans Section/Situation Unit):**

**Total Affected Homes: (25)**  
**Minor: (13)** Walton County- 13 homes  
**Major: (6)** Walton County- 5 homes  
Bradford County- 1 home  
**Destroyed: (6)** Collier County- 3 homes  
Walton County- 3 homes  
**Businesses: (0)**  
**Public Structures: (1)**  
Columbia County-1

**Emergency Management Assistance Compact:**

**(Out of state Resources)**

**Georgia:**  
(1) Black Hawk helicopter  
(4) Personnel  
**South Carolina:**  
(2) Black Hawk helicopters  
(8) Personnel

**County EOC Activations (4)**

**Partial:** Columbia, Hamilton, Suwannee, Union

**County Evacuations (1)**

**Columbia County:** *Mandatory* SR 441 east side North of I-10, west Side North of CR-246 (Lassie Black St.) to FL/GA line. 725 homes.

**Deployed Resources (FDLE and ESF 16):**

**State Resources**

**Personnel: (1076)**

**Division of Forestry (DOF): (608)**  
**Other Agencies: (103)**  
**United States Forest Service: (150)**  
**Florida National Guard (ESF 13): (150)**  
**Law Enforcement Officers (ESF 16): (52)**  
**SERT Liaisons (OPS Support): (7)**  
**Incident Management Team: (6)**

**Equipment:**

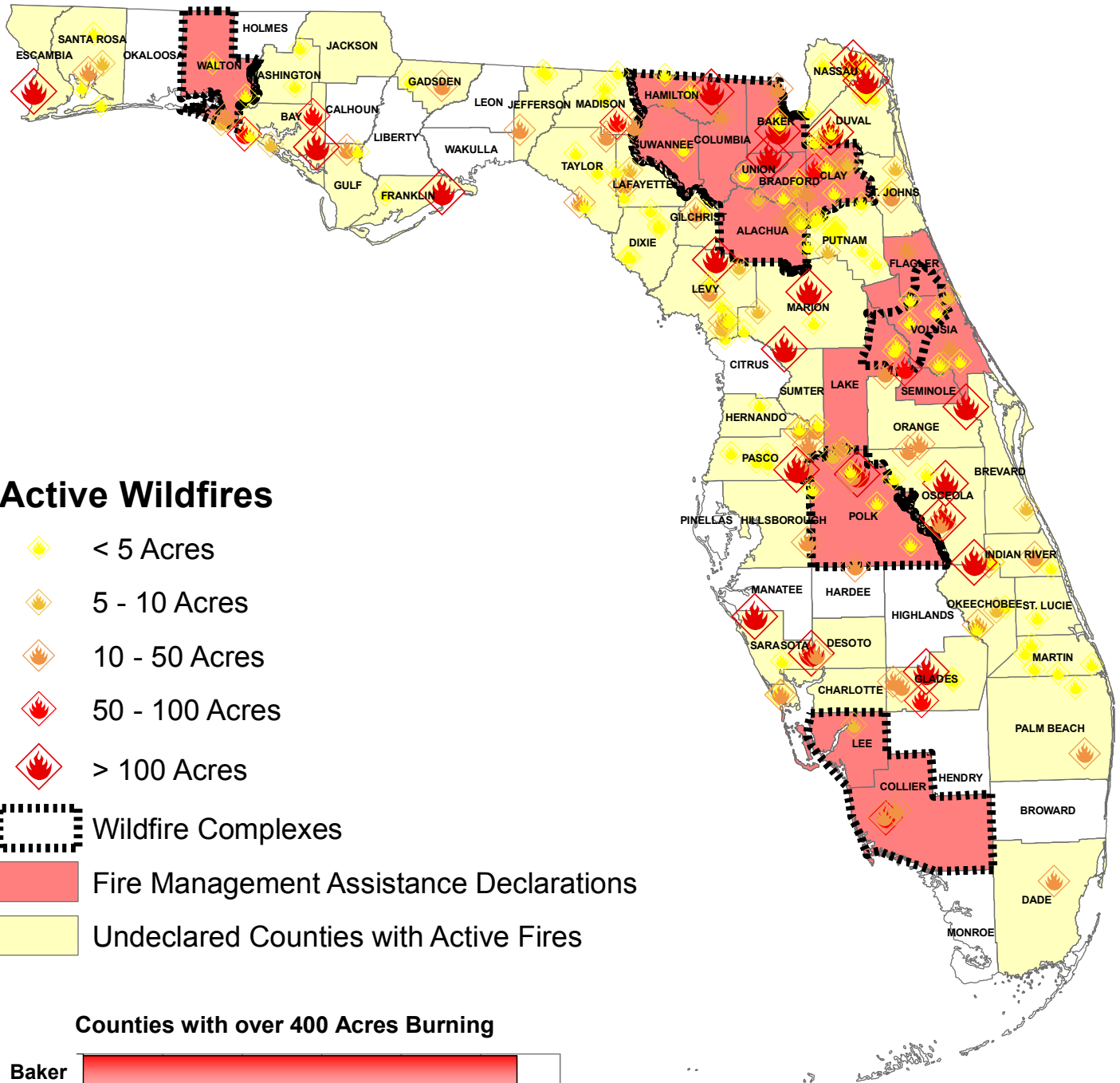
**Division of Forestry Air:**  
(1) Type II Huey rotor-wing helicopter; (1) Type III Chinook helicopter; (17) fixed-wing aircraft  
**Division of Forestry Ground:**  
**Dozers:** Type I (1); Type II (10); Type III (52)  
**Engines:** Type VI (55); Water Tender (13)  
**State of Florida**  
9000 gal fuel truck, 5000 gal water tanker, 2 pick-up trucks, 34 Variable Message Boards (VMB), Emergency Deployable Interoperable Communications Systems  
**Florida National Guard:**  
(2) Black Hawks  
(1) Firehawk  
(1) Chinook  
**U.S. Forest Service:**  
(3) P-3 large air tankers; (2) P-2 large air tankers; (3) King Air fixed-wing aircraft; (2) Type I rotor-wing helicopters; (2) Type II rotor-wing helicopters

**Local Resources**

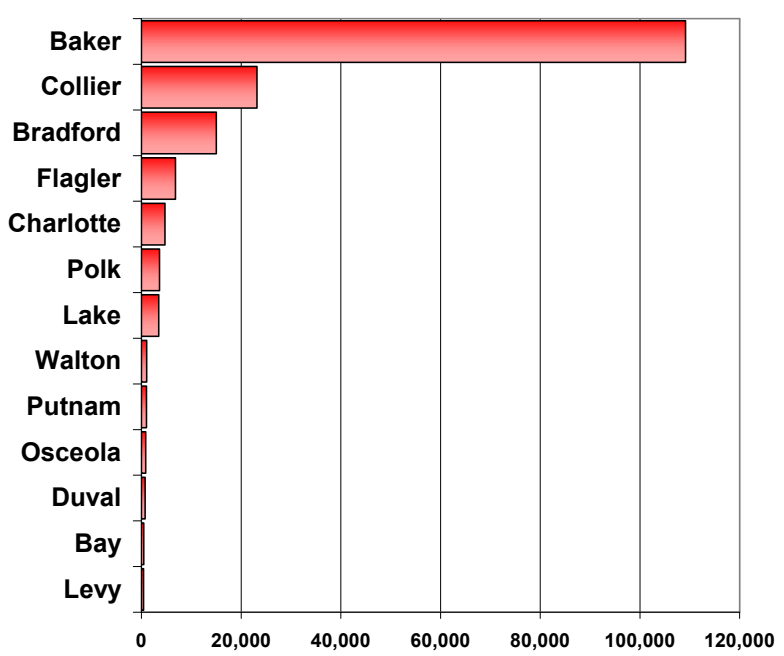
**Fire Rescue Resources (ESF 4/9):**  
Personnel (400); Fire apparatus (125)  
7 Fire Rescue Strike Teams with 5 companies each  
**Planning Resources (Plans):**  
GIS specialist from Santa Rosa (1)

**Fire Management Assistance Program Declarations:**

**2684-FM-FL Big Pine:** (Polk)  
**2687-FM-FL DeLand Complex:** (Flagler, Lake, Seminole, Volusia)  
**2689-FM-FL Suwannee Complex:** (Alachua, Baker, Bradford, Clay, Columbia, Hamilton, Suwannee, Union)  
**2690-FM-FL Black Creek/South Walton:** (Walton)  
**2692-FM-FL Caloosahatchee Complex:** (Collier, Lee)




**Counties with over 400 Acres Burning**



# Active Wildfires

## 05/15/07



DISCLAIMER: Map is intended as reference only. No warranty for accuracy provided. Map produced by Florida Division of Emergency Management using data provided by Florida Division of Forestry.