



Charles H. Bronson
Commissioner

Charlie Crist
Governor

Craig Fugate
State Coordinating Officer

Incident Situation Report
May 14, 2007 at 1800 ET

Weather (Meteorology):

Rain: No rain is forecast for extreme north Florida and the Panhandle but a few showers will be near St. Augustine and areas westward. Scattered strong thunderstorms over portions of south Florida, mostly near and south of Alligator Alley is resulting in brief heavy rainfall amounts of about 1" per hour and numerous lightning strikes. **Lightning:** The main threat will be cloud to ground lightning in central and south Florida this evening **Wind:** Wind gusts up to 35mph are expected late this afternoon, winds are expected to decrease by 11pm to 5-10mph with isolated gusts to 15mph.

Wildland Fire Activity: (Division of Forestry) (5/14/07)

Currently Active:

Number of Counties: 54
Number of wildfires: 237
Number of acres: 164,226

Year to Date Activity: (January 1- May 13, 2007)

Number of wildfires: 2,305
Number of acres: 321,669

Confirmed Fatalities/Injuries (FDLE and ESF 16):

None at this time

Wildland Firefighter Fatalities/Injuries (DOF):

Injuries: (3 minor) **Fatalities:** (0)

Road Closures (DOT) (3):

Baker County: CR 250 from Taylor to Lake City (*residents only*)

Columbia County: US-441 from I-10 to SR-6

Escambia County: Hurst Hammock Rd. (*residents only*)

Subject to Frequent Closures

I-75 from GA/FL Border to Lake City

I-10 from Live Oak to Sanderson

Damages/Impacted (Plans Section/Situation Unit):

Total Affected Homes: (25)

Minor: (13) Walton County- 13 homes

Major: (6) Walton County- 5 homes

Bradford County- 1 home

Destroyed: (6) Collier County- 3 homes

Walton County- 3 homes

Businesses: (0)

Public Structures: (0)

Emergency Management Assistance Compact:

(Out of state Resources)

Georgia:

(1) Black Hawk helicopter

(4) Personnel

South Carolina:

(2) Black Hawk helicopters

(8) Personnel

County EOC Activations (6)

Partial: Baker, Columbia, Escambia, Hamilton, Suwannee, Union

County Evacuations (1)

Columbia County: *Mandatory* SR 441 east side North of I-10, west Side North of CR-246 (Lassie Black St.) to FL/GA line. 150 homes. 570 persons

County Closures (1):

Columbia County: Schools closed today, 12 month employees expected to report. Lake City Community College will remain open.

Shelters (ESF 6 and ESF 8): (1)

Columbia County-1 shelter 0 persons

Burn Bans by County (Division of Forestry): (28)

Alachua, Baker, Bradford, Citrus, Clay, Columbia, Escambia, Flagler, Hendry, Hernando, Lafayette, Lake, Lee, Marion, Martin, Nassau, Okaloosa, Okeechobee, Palm Beach, Pasco, Polk, Putnam, Santa Rosa, Seminole, Sumter, St. Lucie, Union, Volusia

Deployed Resources (FDLE and ESF 16):

State Resources

Personnel: (1029)

Division of Forestry (DOF): (608)

Other Agencies: (103)

United States Forest Service: (150)

Florida National Guard (ESF 13): (103)

Law Enforcement Officers (ESF 16): (52)

SERT Liaisons (OPS Support): (7)

Incident Management Team: (6)

Equipment:

Division of Forestry Air:

(1) Type II Huey rotor-wing helicopter; (1) Type III Chinook helicopter; (17) fixed-wing aircraft

Division of Forestry Ground:

Dozers: Type I (1); Type II (10); Type III (52)

Engines: Type VI (55); Water Tender (13)

State of Florida

9000 gal fuel truck, 5000 gal water tanker, 2 pick-up trucks, 34 Variable Message Boards (VMB), Emergency Deployable Interoperable Communications Systems

Florida National Guard:

(2) Black Hawks

(1) Firehawk

(1) Chinook

U.S. Forest Service:

(3) P-3 large air tankers; (2) P-2 large air tankers; (3) King Air fixed-wing aircraft; (2) Type I rotor-wing helicopters; (2) Type II rotor-wing helicopters

Local Resources

Fire Rescue Resources (ESF 4/9):

Personnel (400); Fire apparatus (125)

7 Fire Rescue Strike Teams with 5 companies each

Planning Resources (Plans):

GIS specialist from Santa Rosa (1)

Fire Management Assistance Program Declarations:

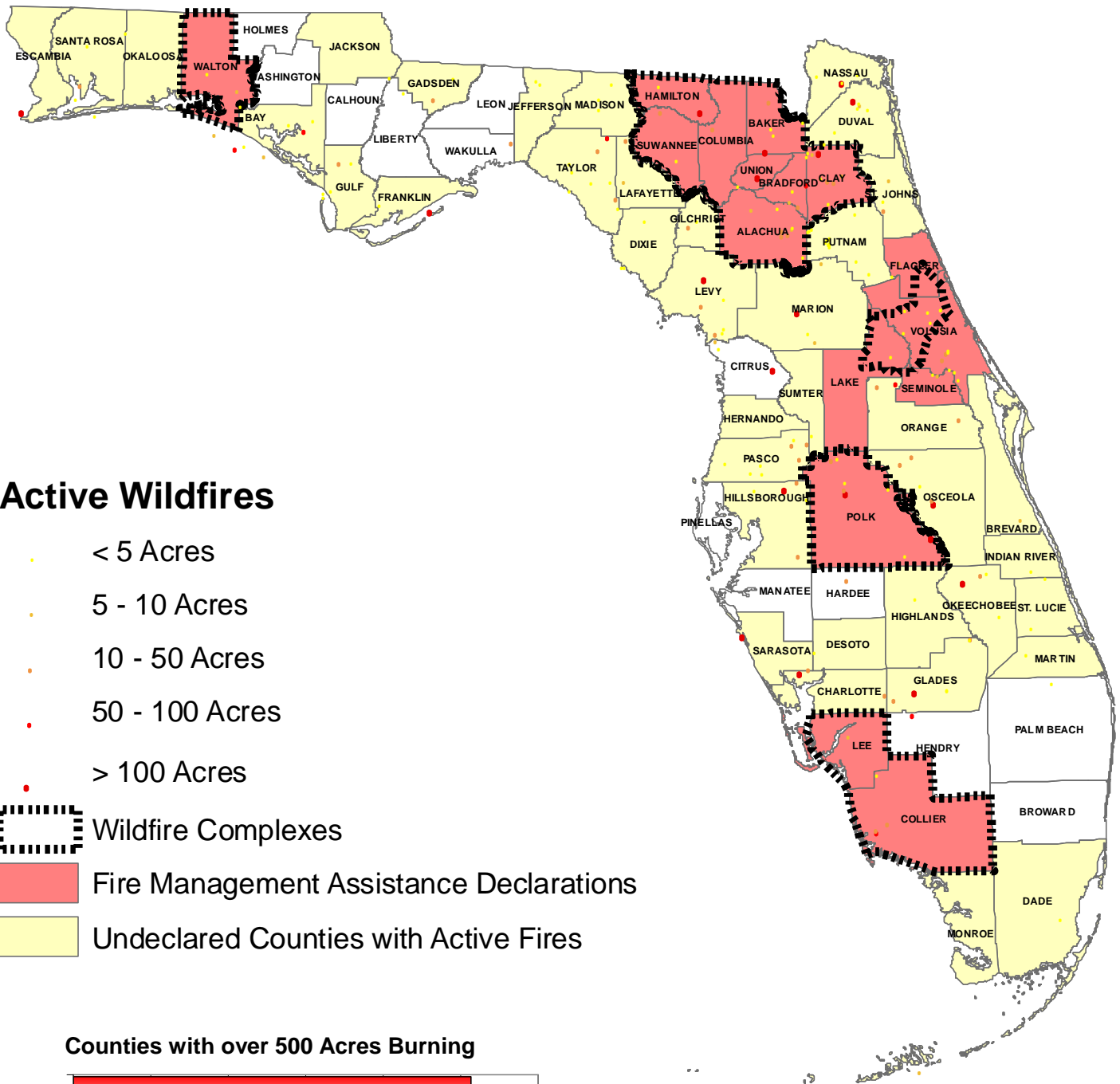
2684-FM-FL Big Pine: (Polk)

2687-FM-FL DeLand Complex: (Flagler, Lake, Seminole, Volusia)

2689-FM-FL Suwannee Complex: (Alachua, Baker, Bradford, Clay, Columbia, Hamilton, Suwannee, Union)

2690-FM-FL Black Creek/South Walton: (Walton)

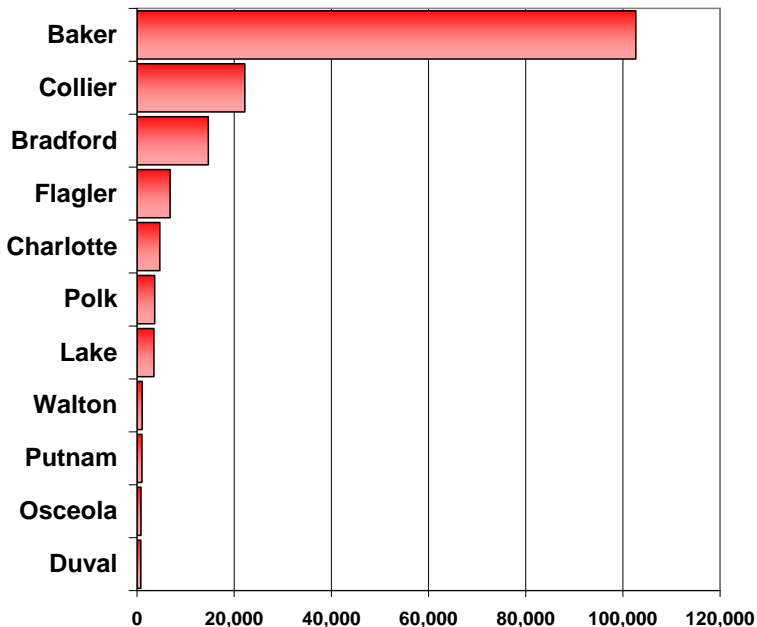
2692-FM-FL Caloosahatchee Complex: (Collier, Lee)



Active Wildfires


- < 5 Acres
- 5 - 10 Acres
- 10 - 50 Acres
- 50 - 100 Acres
- > 100 Acres
- Wildfire Complexes
- Fire Management Assistance Declarations
- Undeclared Counties with Active Fires

Counties with over 500 Acres Burning



Active Wildfires

05/14/07



DISCLAIMER: Map is intended as reference only. No warranty for accuracy provided. Map produced by Florida Division of Emergency Management using data provided by Florida Division of Forestry.