



Charles H. Bronson
Commissioner

Charlie Crist
Governor

Craig Fugate
State Coordinating Officer

Incident Situation Report
May 13, 2007 at 1800 ET

Weather (Meteorology):

Rain: A frontal boundary sagging southward from Georgia is forecast to develop scattered strong and isolated severe thunderstorms across north and central Florida during the evening hours on Sunday. There is a slight risk for severe thunderstorm development in the Florida peninsula through the evening hours on Sunday. **Lightning:** Frequent lightning strikes, hail, and damaging wind gusts are the primary threats within the isolated stronger storms that develop. **Wind:** Light and variable winds will become complicated direction-wise by inland-moving sea breezes this afternoon. Northeasterly winds will increase across north Florida tonight as the cold front moves through. These winds will shift to easterly at speeds of 15-25 mph with higher gusts on Monday.

Wildland Fire Activity: (Division of Forestry) (5/13/07)

Currently Active:

Number of Counties: 57
Number of wildfires: 225
Number of acres: 163,118

Year to Date Activity: (January 1- May 12, 2007)

Number of wildfires: 1,991
Number of acres: 311,697

Confirmed Fatalities/Injuries (FDLE and ESF 16):

None at this time

Wildland Firefighter Fatalities/Injuries (DOF):

Injuries: (3 minor) Fatalities: (0)

Road Closures (DOT) (5):

Baker County: I-10 West closed at US-90 (Sanderson)CR 250 from Taylor to Lake City (*residents only*)

Columbia County: I-75 North shutdown at US- 90 (Lake City), US-441 from I-10 to SR-6

Escambia County: Hurst Hammock Rd. (*residents only*)

Suwannee County: I-10 East at US 90 (Live Oak), CR-136, CR-137, CR-129 North from US-90 (*residents only*)

Georgia: I-75 South at US-84, Mile Marker 16

Damages/Impacted (Plans Section/Situation Unit):

Total Affected Homes: (25)

Minor: (13) Walton County- 13 homes

Major: (6) Walton County- 5 homes
Bradford County- 1 homes

Destroyed: (6) Collier County- 3 homes
Walton County- 3 homes

Businesses: (0)

Public Structures: (0)

Emergency Management Assistance Compact:

(Out of state Resources)

Georgia:

(1) Black Hawk helicopter
(4) Personnel

South Carolina:

(2) Black Hawk helicopters
(8) Personnel

County EOC Activations (8)

Partial:, Alachua, Baker, Columbia, Escambia, Hamilton, Suwannee, Union, Walton

County Evacuations (1)

Columbia County: *Mandatory* SR 441 North of I-10, 150 homes. 570 persons.

Shelters (ESF 6 and ESF 8): (1)

Columbia County- 1 General Shelter 7 persons

Burn Bans by County (Division of Forestry): (28)

Alachua, Baker, Bradford, Citrus, Clay, Columbia, Escambia, Flagler, Hendry, Hernando, Lafayette, Lake, Lee, Marion, Martin, Nassau, Okaloosa, Okeechobee, Palm Beach, Pasco, Polk, Putnam, Santa Rosa, Seminole, Sumter, St. Lucie, Union, Volusia

Deployed Resources (FDLE and ESF 16):

State Resources

Personnel: (1154)

Division of Forestry (DOF): (608)

Other Agencies: (103)

United States Forestry Service: (150)

Florida National Guard (ESF 13): (108)

Law Enforcement Officers (ESF 16): (172)

SERT Liaisons (OPS Support): (7)

Incident Management Team: (6)

Equipment:

Division of Forestry Air:

(1) Type II Huey rotor-wing helicopter; (1) Type III Chinook helicopter; (17) fixed-wing aircraft

Division of Forestry Ground:

(225) dozers; (80) engines; (15) bulldozers

State of Florida

9000 gal fuel truck

5000 gal water tanker, 2 pick-up trucks, 23 Variable Message Boards (VMB), Emergency Deployable Interoperable Communications Systems

Florida National Guard:

(2) Black Hawks

(1) Firehawk

(1) Chinook

U.S. Forestry Service:

(3) P-3 large air tankers; (2) P-2 large air tankers; (3) King Air fixed-wing aircraft; (2) Type I rotor-wing helicopters; (2) Type II rotor-wing helicopters

Local Resources

Fire Rescue Resources (ESF 4/9):

Personnel (400); Fire apparatus (125)

7 Fire Rescue Strike Teams with 5 companies each

Fire Management Assistance Program Declarations:

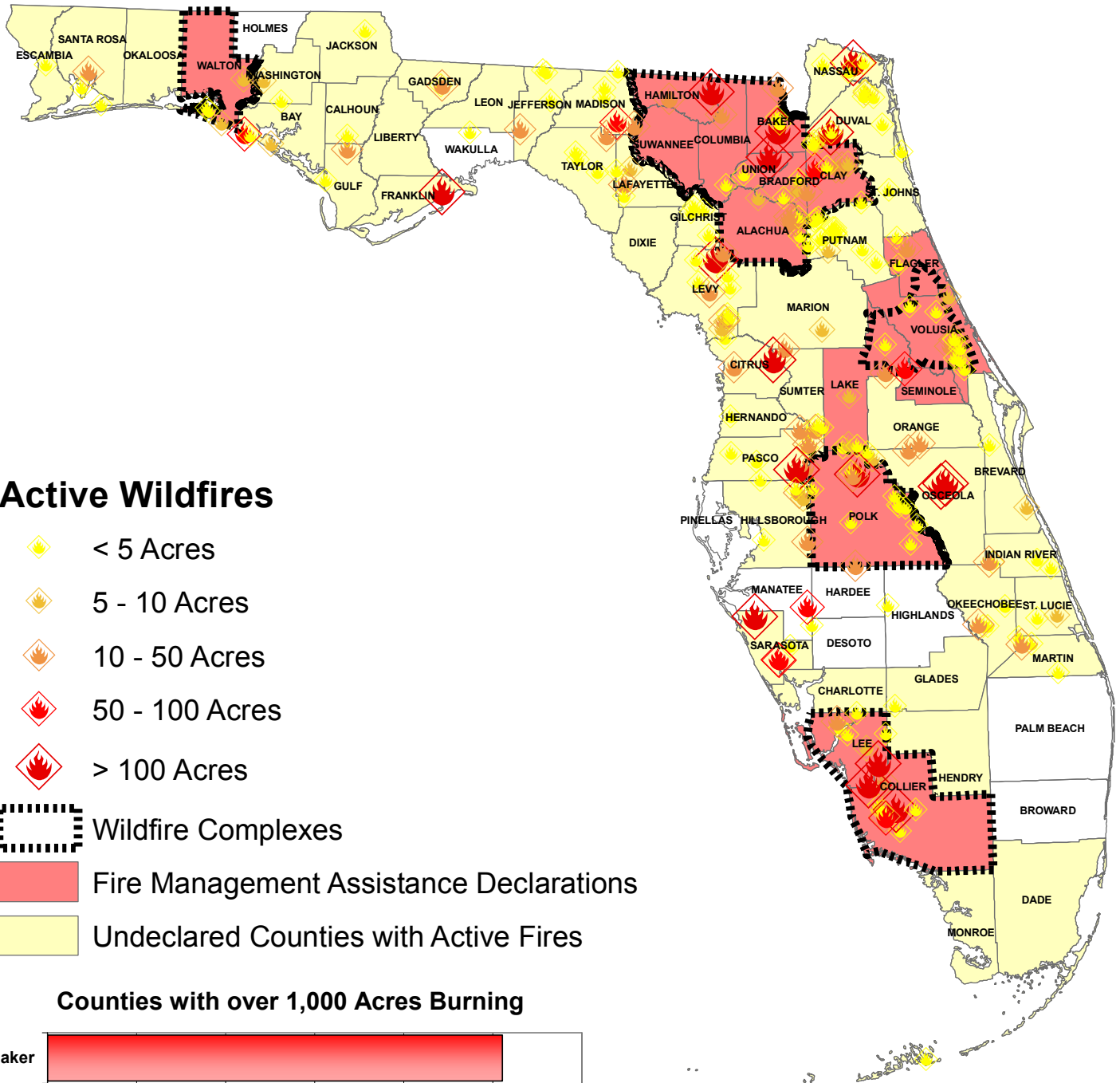
2684-FM-FL Big Pine (Polk)

2687-FM-FL DeLand Complex: (Flagler, Lake, Seminole, Volusia)

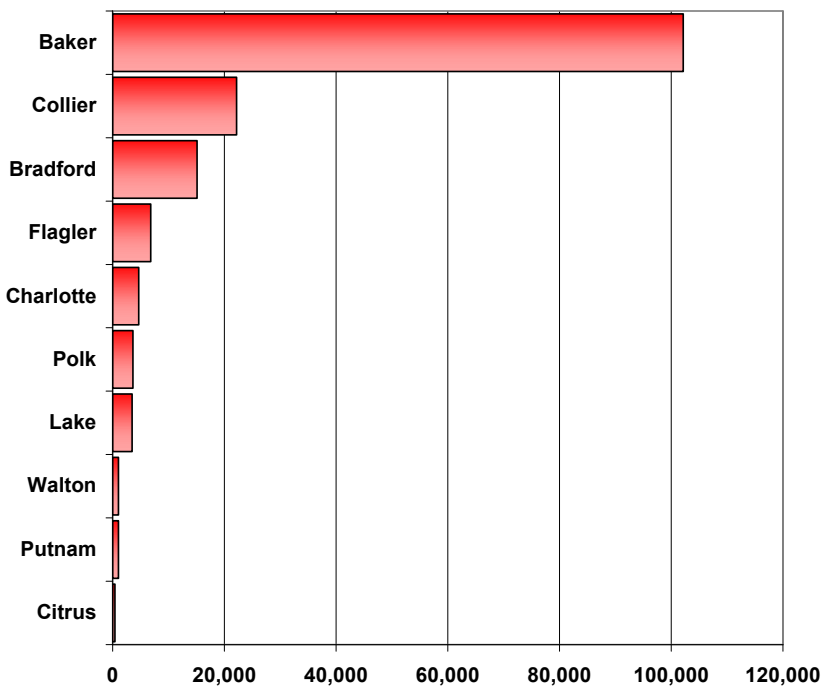
2689-FM-FL Suwannee Complex: (Alachua, Baker, Bradford, Clay, Columbia, Hamilton, Suwannee, Union)

2690-FM-FL Black Creek/South Walton (Walton)

2692-FM-FL Caloosahatchee Complex: (Collier, Lee)




Counties with over 1,000 Acres Burning



Active Wildfires

05/13/07



DISCLAIMER: Map is intended as reference only. No warranty for accuracy provided. Map produced by Florida Division of Emergency Management using data provided by Florida Division of Forestry.