

Figure 3.1-1 Areas Within the District Having Differing Effective Dates for Implementation of Part IV, Chapter 373, Florida Statutes

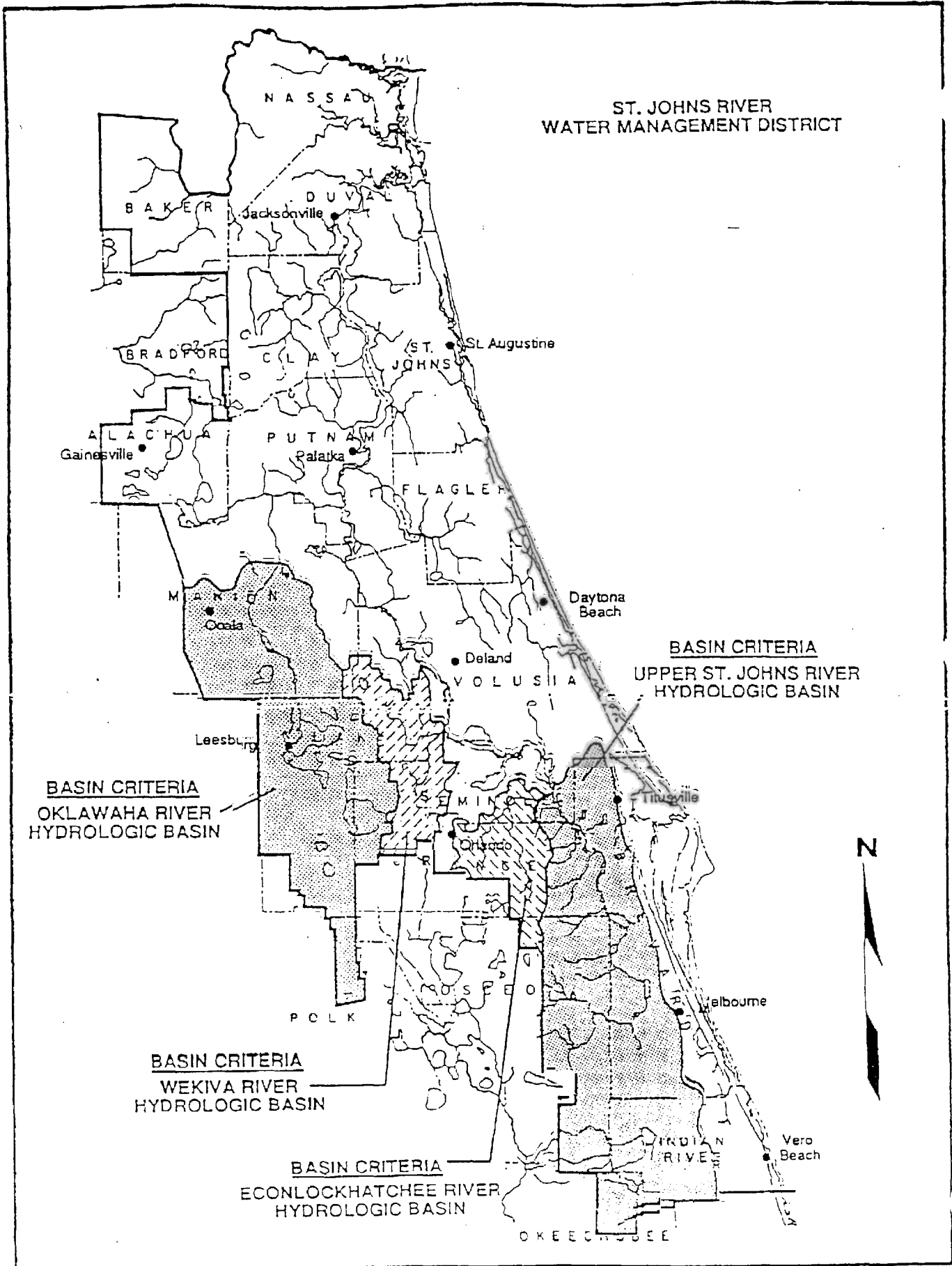


Figure 11.0-1 Upper St. Johns River Hydrologic Basin, Oklawaha River Hydrologic Basin, Wekiva River Hydrologic Basin and Econlockhatchee River Hydrologic Basin 38

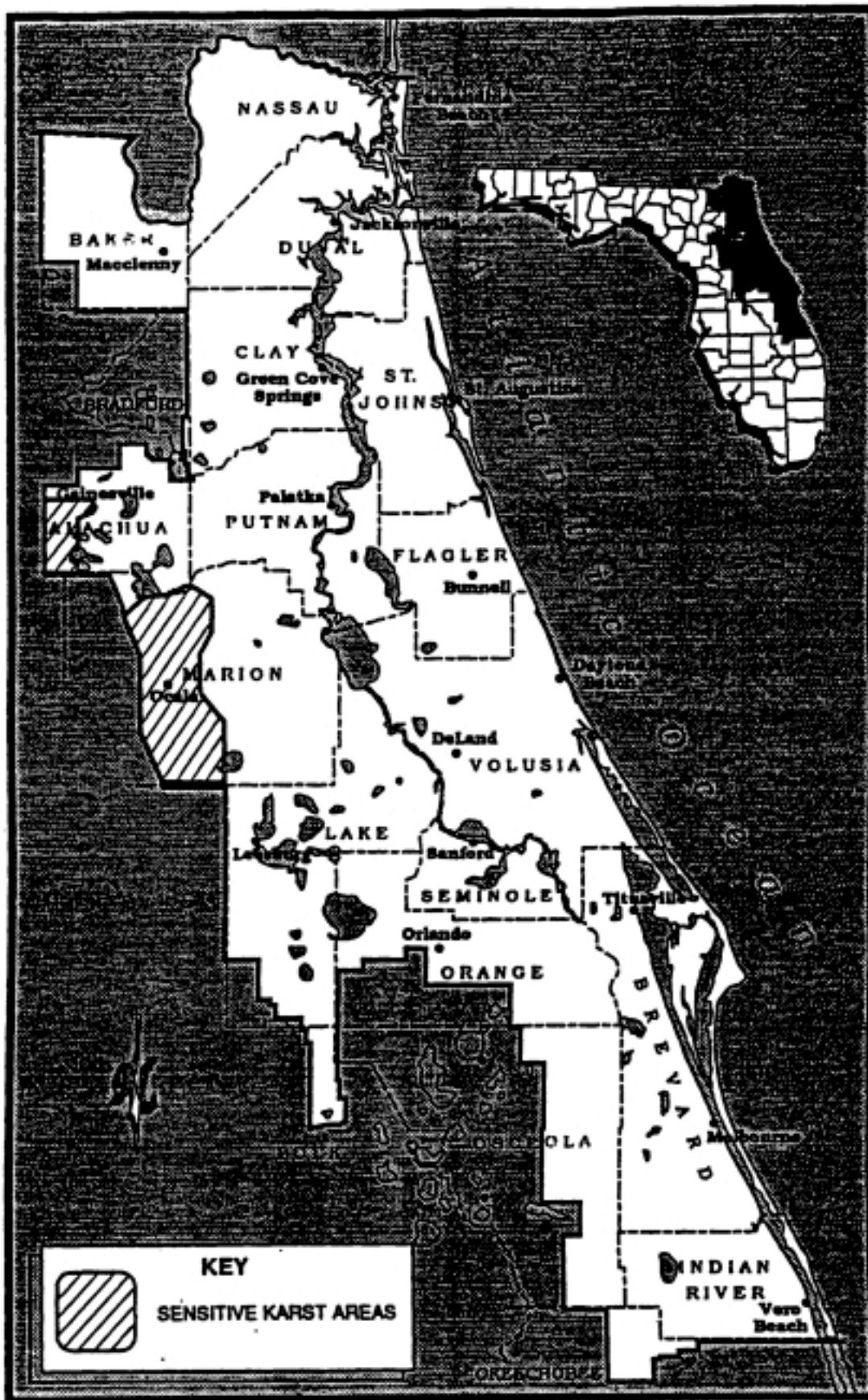


Figure 11.0-2. Sensitive Karst Areas in the St. Johns River Water Management District

# ALACHUA COUNTY KARST AREA

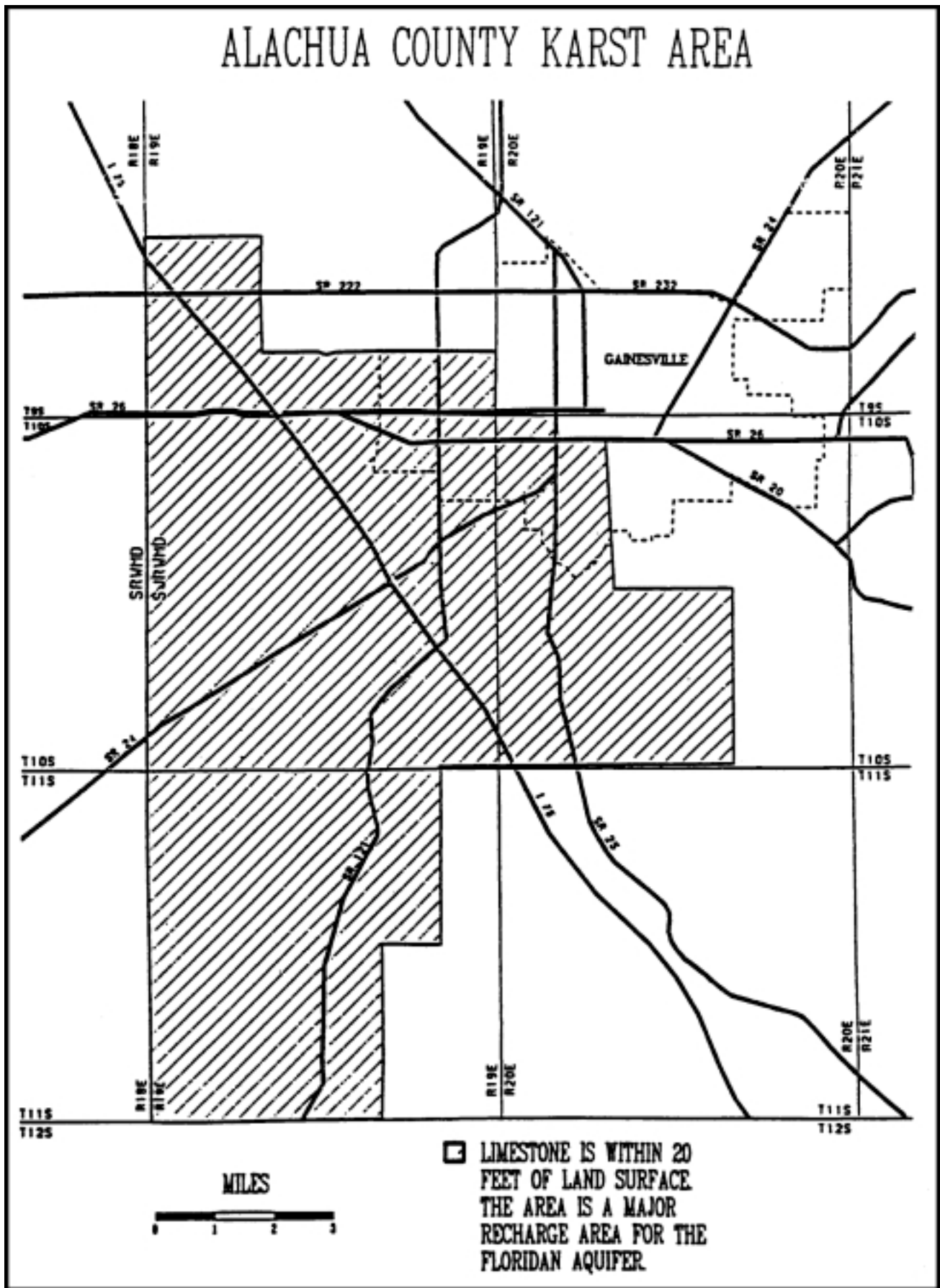
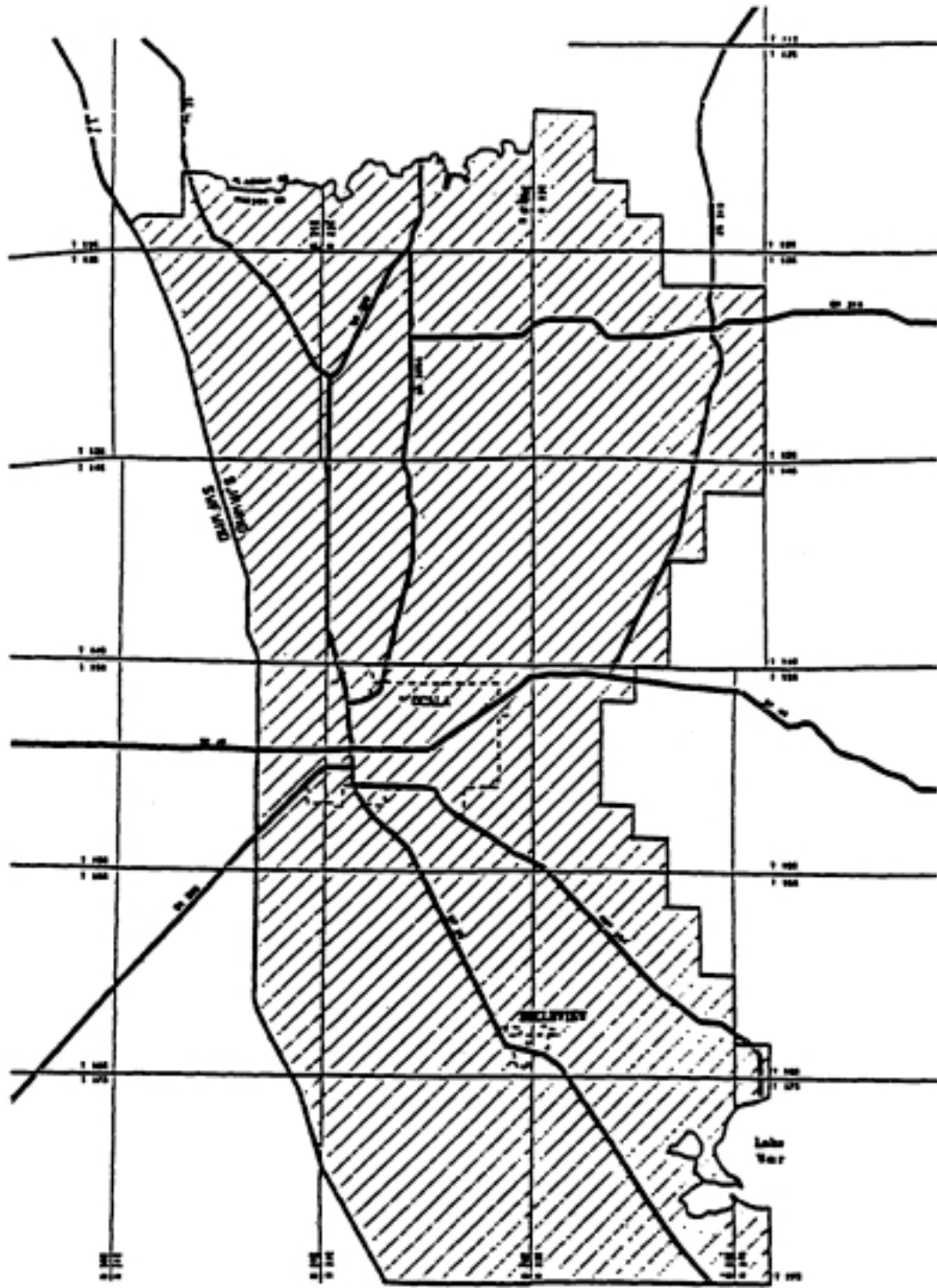


Figure 11.0-3. Alachua County Karst Area

# MARION COUNTY KARST AREA



□ LIMESTONE IS WITHIN 20 FEET OF LAND SURFACE. THE AREA IS A MAJOR RECHARGE AREA FOR THE FLORIDAN AQUIFER.



Figure 11-04. Marion County Karst Area

