











Florida Circumnavigational Saltwater Paddling Trail Segment 2

Santa Rosa Sound / Emerald Coast

- | | |
|---|-------------------|
|  | Drinking Water |
|  | Camping |
|  | Kayak Launch |
|  | Shower Facility |
|  | Restroom |
|  | Restaurant |
|  | Grocery Store |
|  | Point of Interest |
|  | Hotel / Motel |

Disclaimer: This guide is intended as an aid to navigation only. A Global Positioning System (GPS) unit is required, and persons are encouraged to supplement these maps with NOAA charts or other maps.