







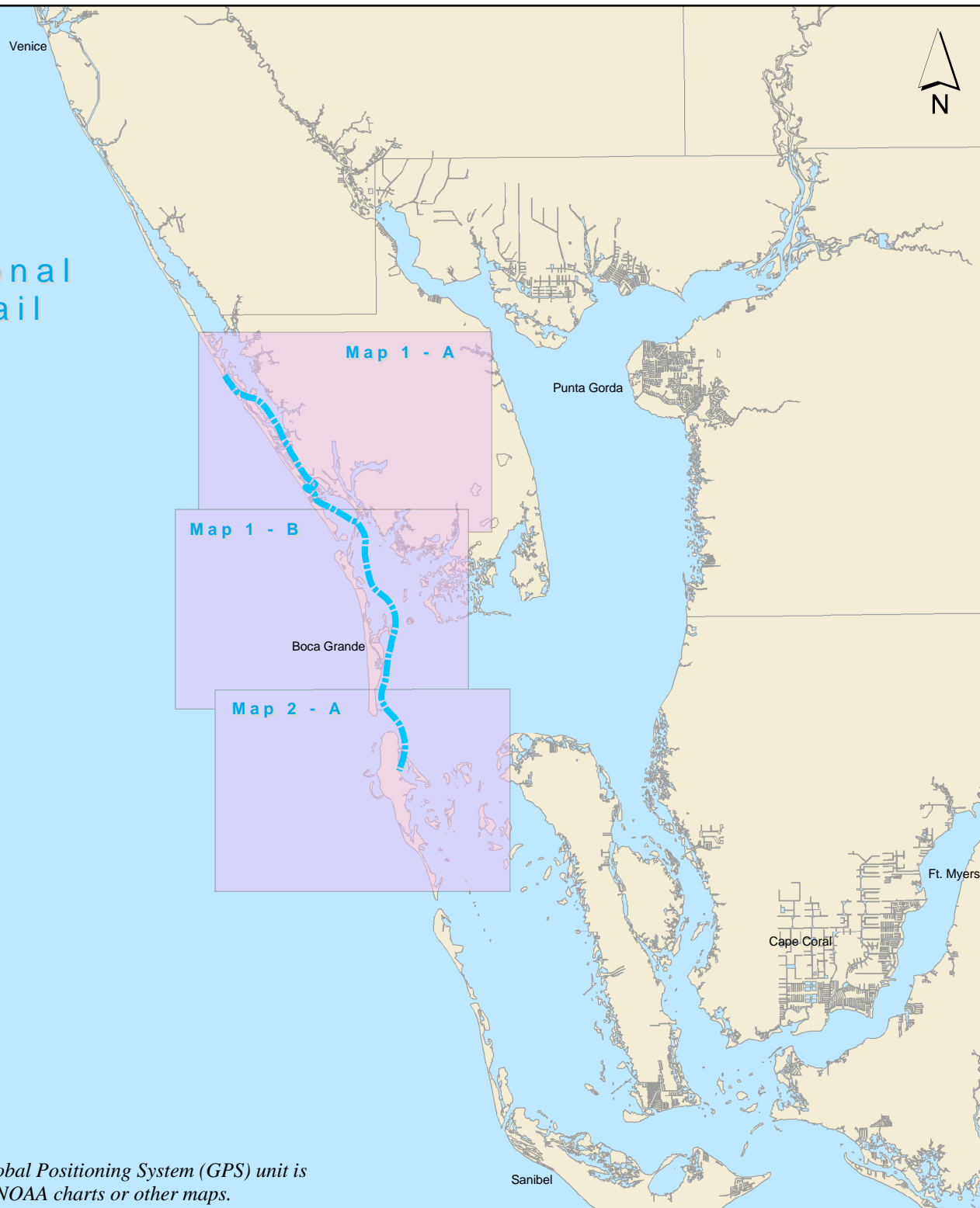


# Florida Circumnavigational Saltwater Paddling Trail Segment 11

## Charlotte Harbor

-  Drinking Water
-  Camping
-  Kayak Launch
-  Shower Facility
-  Restroom
-  Restaurant
-  Grocery Store
-  Point of Interest
-  Hotel / Motel



*Disclaimer: This guide is intended as an aid to navigation only. A Global Positioning System (GPS) unit is required, and persons are encouraged to supplement these maps with NOAA charts or other maps.*