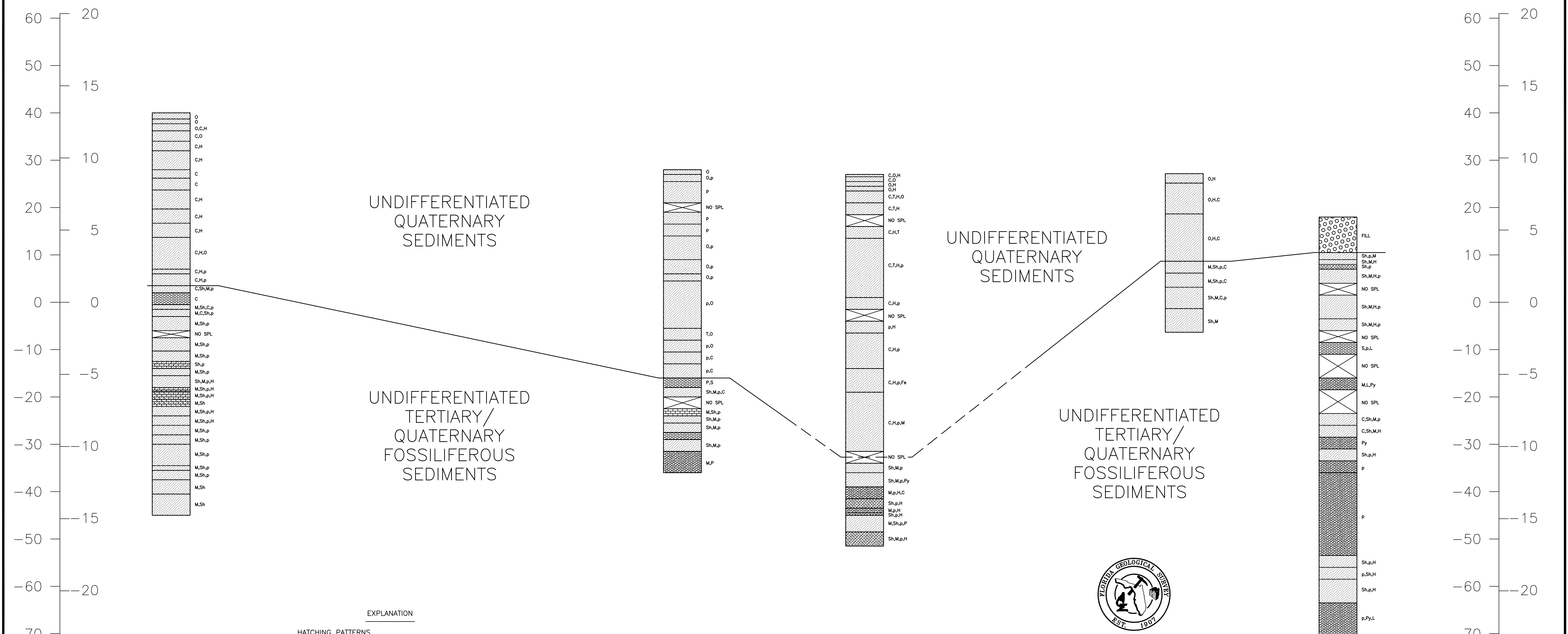



NORTH-SOUTH GEOLOGIC CROSS SECTION F-F'
THROUGH THE EASTERN PORTION OF THE U.S.G.S. 1:100,000 SCALE ARCADIA QUADRANGLE, FLORIDA

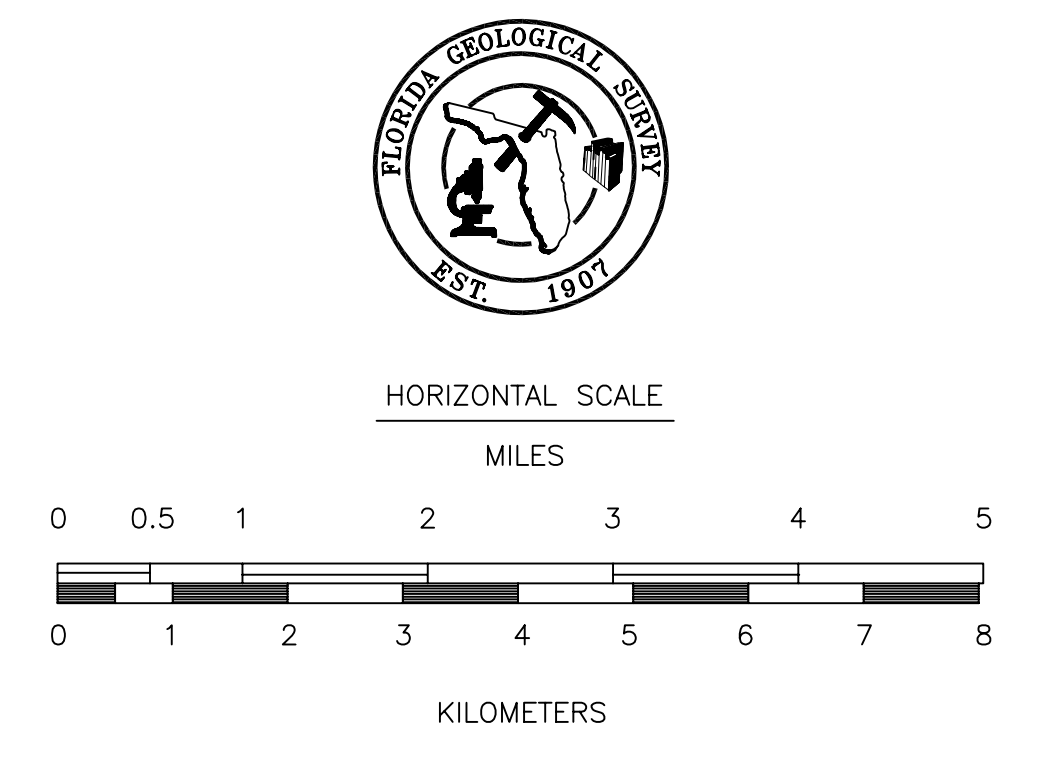


EXPLANATION

HATCHING PATTERNS		
LIMESTONE		
FINE	MEDIUM	COARSE
SAND	SANDY CLAY	CLAY
SILT	SHELL BED	FILL

COMMENT	SYMBOL
T SILT	T
S SAND	S
C CLAY	C
R SPAR	R
M MICRITE	M
Fe IRON STAIN	Fe
H HEAVY MINERALS	H
L LIMESTONE	L
O ORGANICS	O
p PHOSPHATE SAND	p
Sh SHELLS	Sh
P PHOSPHATE GRAVEL	P
D DOLOSTONE	D
NO SPL NO SAMPLE	NO SPL
J MICA	J
Py PYRITE	Py
W# F.G.S. WELL NUMBER	W#

COOPERATIVELY FUNDED BY THE FLORIDA GEOLOGICAL SURVEY AND THE STATEMAP COMPONENT OF THE NATIONAL GEOLOGIC MAPPING ACT, ADMINISTERED BY THE U.S.G.S., DEPARTMENT OF THE INTERIOR, UNDER ASSISTANCE AWARD NUMBER 98-HQ-AG-2053



VERTICAL EXAGGERATION IS APPROXIMATELY 547 TIMES HORIZONTAL SCALE
BY
RICHARD GREEN, P.G. # 1776,
TOM SCOTT, P.G.,
AND GUY H. MEANS