

# Natural Resource Damage Assessment (NRDA)

## Restoration Project Information Sheet

### A General Information

Organization			
Contact Name (First Last)		Title	
Address		City	State ZIP
Phone Number 850-417-7008 ext.	Email		
Organization Website <a href="http://www.cityofgulfbreeze.com">http://www.cityofgulfbreeze.com</a>			

### B Project Information

Project Name			
Location (e.g. John Smith National Wildlife Refuge) <b>Deadman's Island Restoration Project</b>			
State(s) (Use 2-letter abbreviations separated by commas)		County/Parish	Watershed/Basin
Latitude (decimal degrees) 30° 22.152'N	Longitude (decimal degrees) 87° 11.226'W	Project Size (Choose one) miles 1 acres tons	Affected Area 5 acres

### C Project Description

Please provide more information about the proposed project. (Limit 2,750 characters.)

# Natural Resource Damage Assessment (NRDA)

## Restoration Project Information Sheet *(continued)*

<b>D</b> <b>Project Type(s)</b>	<i>(Check all that apply)</i>		
	<input type="checkbox"/> Restoration	<input type="checkbox"/> Debris Removal	<input type="checkbox"/> Maintenance/Management
	<input checked="" type="checkbox"/> Protection	<input type="checkbox"/> Land Acquisition	<input type="checkbox"/> Education

<b>E</b> <b>Project Habitat(s)</b>	<i>(Check all that apply)</i>		
	<input type="checkbox"/> Upland	<input checked="" type="checkbox"/> Marine/Estuarine Wetlands	<input checked="" type="checkbox"/> Beach/Dune
	<input type="checkbox"/> Riverine	<input type="checkbox"/> Freshwater Wetlands	<input checked="" type="checkbox"/> Subtidal (Nearshore/Offshore)

<b>F</b> <b>Resource Benefit(s)</b>	<i>(Check all that apply)</i>		
	<input checked="" type="checkbox"/> Marine Mammals	<input checked="" type="checkbox"/> Shellfish	<input checked="" type="checkbox"/> Water Column
	<input checked="" type="checkbox"/> Birds	<input checked="" type="checkbox"/> Terrestrial Wildlife	<input checked="" type="checkbox"/> Sediment/Benthos
	<input type="checkbox"/> Reptiles/Amphibians	<input checked="" type="checkbox"/> Corals	<input checked="" type="checkbox"/> Shoreline
	<input checked="" type="checkbox"/> Fish	<input checked="" type="checkbox"/> Vegetation	<input checked="" type="checkbox"/> Human Use (Recreational, Cultural)
Will the project directly benefit State- or Federally-listed species? If so, please list them. If not, please indicate N/A.			

<b>G</b> <b>Project Status</b>	Property/Resource Acquisition	Time to Implementation
	Project Planning/Design	<b>20 day</b>
	Project Permitting.	Time to Project Completion
Is this project included under a regional or statewide plan? If so, please list:		

<b>H</b> <b>Project Costs</b>	Estimated Cost	Funding Available

<b>I</b> <b>Project Partners</b>	Partner 1 Organization	
	<b>National Wildlife Foundation</b>	
	Partner 1 Contact	Partner 1 Involvement
	Partner 2 Organization	
	Partner 2 Contact	Partner 2 Involvement
	Partner 3 Organization	
	Partner 3 Contact	Partner 3 Involvement
	<b>Mike Malsolm</b>	<b>Past Grant Funding</b>

**Disclaimer:**

The submission of project information does not guarantee project funding. Projects will be evaluated using criteria identified in OPA, NEPA, implementing regulations, and related laws. Selection and funding determinations will be made by the Trustee Council.

Deadman's Island (Santa Rosa County)  
Gulf Breeze Florida 32561

Deadman's Island


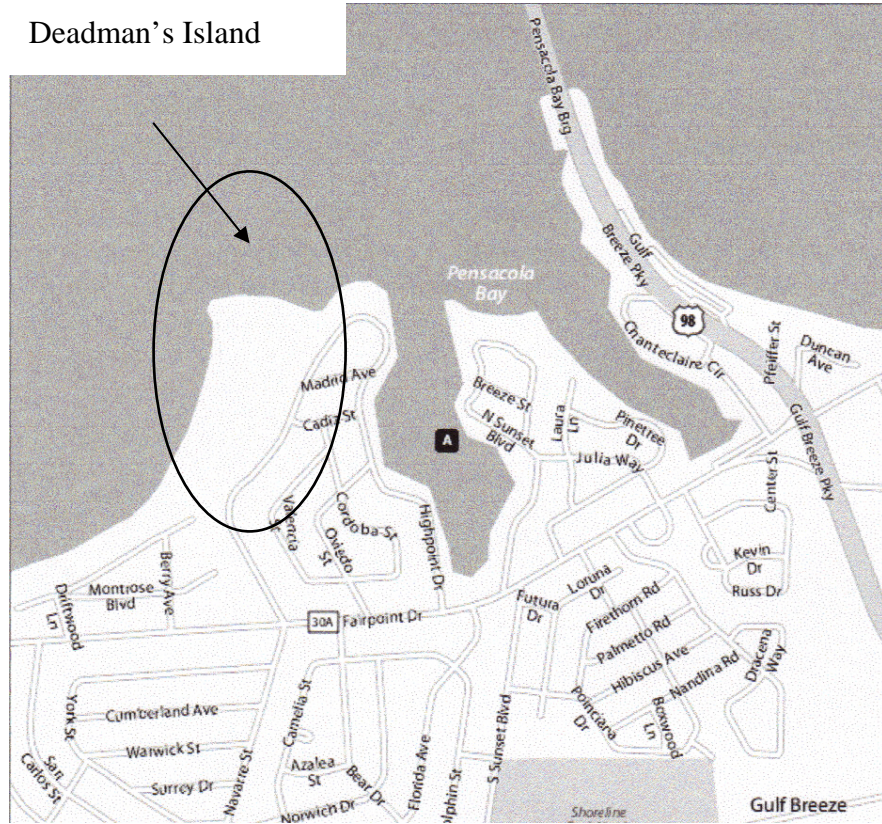
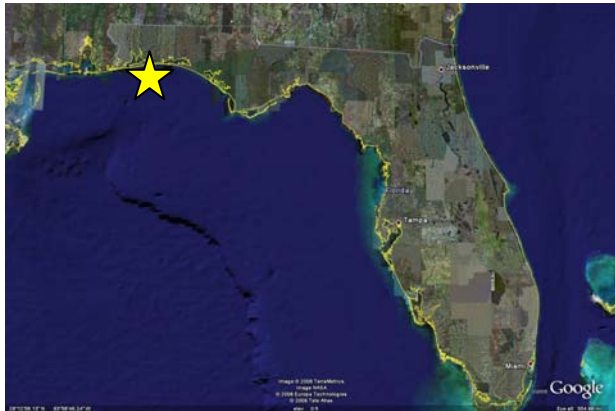


Figure 1: Site Map of Deadman's Island, Gulf Breeze Florida