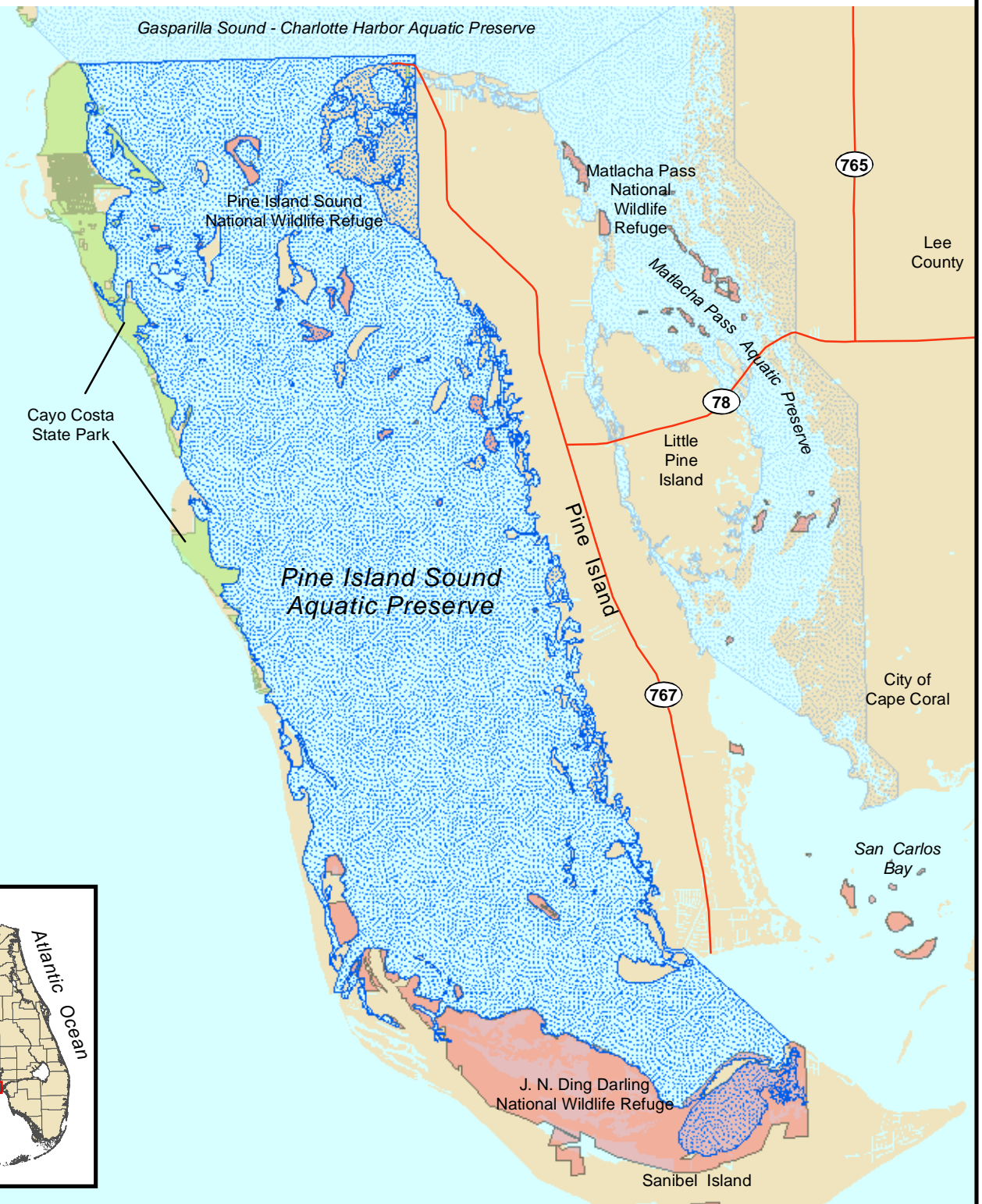





Pine Island Sound Aquatic Preserve



-  Aquatic Preserves
-  State Parks
-  National Wildlife Refuges



CAMA Map
Created February, 2005

Aquatic Preserves layer maintained by:
Office of Coastal and Aquatic Managed Areas
3900 Commonwealth Blvd, MS 235
Tallahassee, FL 32399-3000
850-245-2094

Aquatic Preserves include all the state-owned submerged lands within their boundaries. This map is not intended for use for determination of wetlands or land ownership.